



Derby City Council School Safe Haven Zones



**a long-standing
vision in an
evolving world**



Our Journey to date...




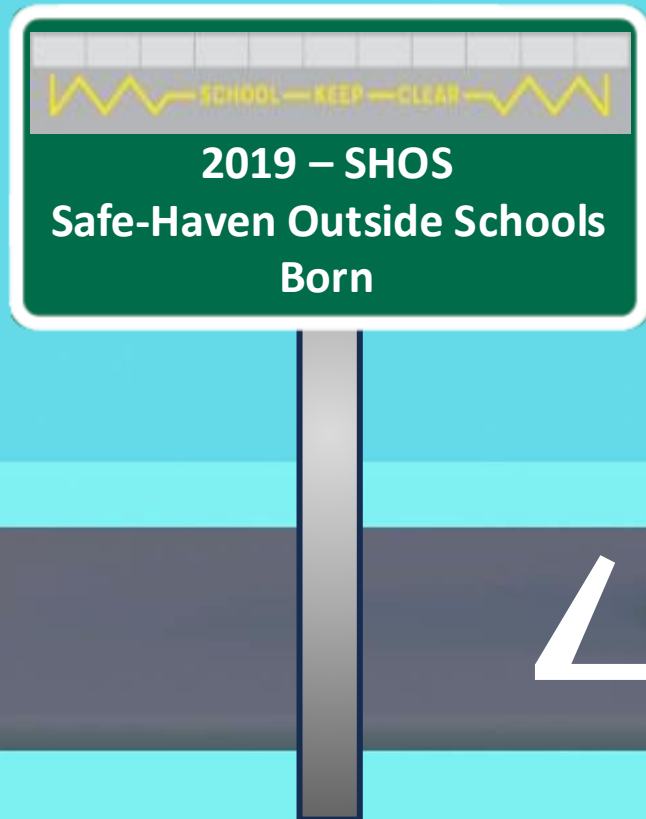
Our Journey to date...



2019 - DCC
Invents
The Attended
Camera



Our Journey to date...



Our Journey to date...



Why the need!



SHOS and SSHZ promote



Sustainable travel & Health Benefits



The achievements, from week 1 to 18

6 February 2023

Grand Total 275

Redwood Road



Uplands Avenue



Bromley Street



Alvaston Street



Thornhill Road



Church Street



**Week 18 – 275
contraventions**

**82.24%
reduction in
contraventions**

**Week 1 – 1549
contraventions**

Improving Road Safety and Reducing Congestion



Derby City Council



**% avg reduction of
vehicles accessing
Safe Haven School
Streets**

Year 1:

66%

Year 2:

79%

Year 3:

84%

School Safe Haven Zones Analysis trends To date



Prioritising Schools for School Street Initiatives

Previous request via
Cycle Derby,
previous one day
closure as part of
Clean Air Day

Long history of
complaints and
child casualty
reported to Police in
the last 3 years

Long history of
complaints, strong
support from residents
and school, regular
bikeability with Cycle
Derby

Previous enquiry
about possibility of
School Safe Haven and
one child casualty
reported to Police in
the last 3 years

Sites
carefully
selected by
Traffic
Engineers
based on
data





Zone



Uplands Avenue – School Safe Haven Zone




Upla



Zone



Uplands Avenue – School Safe Haven Zone




Bron



Zone



Bromley Street – School Safe Haven Zone



Brom

Zone



Bromley Street – School Safe Haven Zone

Tho



Zone



Thornhill Road – School Safe Haven Zone



Tho



one



Thornhill Road – School Safe Haven Zone



Chu

Consultation Responses

“ I fully support the safe havens outside schools as living near one, it is an accident waiting to happen when the school runs take place. There are cars parked everywhere with total disregard for public safety. ”



CG



Derby City Council

| | |
|----------|---------------------------------|
| Your ref | AT 508 Mickleover Primary |
| Contact | Traffic Management |
| email | Traffic.Management@derby.gov.uk |
| Tel | 01332 640000 |
| Fax | 01332 643299 |
| Minicom | 01332 640666 |
| Date | 4 th October 2022 |

Dear Resident

School Safe Haven Zone (SH03/04) – Scheme Confirmation

You may recall receiving a letter informing you of our intention to introduce a School Safe Haven Zone outside Mickleover Primary. The letter was sent to introduce you to the idea, outline its purpose and conduct some initial consultation to understand if there were any significant objections to conducting a trial.

As no significant objections were received the intention is now to proceed and introduce the Zone with a start date for the new restriction of Monday 7th November 2022.

To confirm, the Zone will be introduced on an experimental basis first. This means the new restriction will be temporary for a maximum period of 18 months. A six month period of public consultation will begin at the start and all valid objections will be considered to help decide whether or not to make the Zone permanent.

Details of how to object and engage in the consultation will be made available as regulations require by street notice and public advertisement.

IMPORTANT – RESTRICTION DETAILS AND EXEMPTIONS

Please read the information below to learn more about the new restriction, who can apply for an exemption and the process to follow.

The Restriction

A 'No Motor Vehicles' moving vehicle order will be introduced along Vicarage Road, from its junction with Park Road to its junction with Farnworth Road. The operational times of the restriction will be between 8.30 and 9.00 in the morning and 3.00 and 3.30 in the afternoon, Monday to Friday. The restriction will be applicable during school term times only and consideration will be given to the use of camera technology if compliance levels require.

You will be able to access the community centre carpark before 8.30am and can leave at any time.

Traffic & Transportation | Communities & Place | Council House, Corporation Street, Derby DE1 2FS
derby.gov.uk

To view Derby City Council Privacy Notices please visit derby.gov.uk/privacy-notice



A wheely clear view



Derby City Council

A0006_20230609T134716A Fri 09 Jun 2023 14:47:07.0 +01:00

ACCESS
ONLY

Learning Along the Way



Derby City Council



Angry parents hit out at drivers breaking new school safety rules

Enforcement cameras are to be introduced

NEWS By [Nigel Slater](#) Local Democracy Reporter
05:00, 10 JUN 2022

Bookmark



Comments 20

Enter your postcode for local news and info

Enter your postcode

Go

In YourArea



Drivers are ignoring

Slydogontheside

All for it, put up the warning signs, put up the enforcement cameras, then treat the same as any other traffic infringement. Once big fat fines start dropping through letter boxes, then maybe these self entitled people will get the message. If it keeps the kids safe, then surely there is no argument.

2daysnews

Should be rolled out to all schools plus on football nights / days to stop all parking

leanneot40

I would love them to include Bemrose primary school into this scheme, it's so dangerous on our school run morning and evening and someone will get seriously hurt sooner or later.



Some Unintended Finds

| VRM & Vehicle Make | Location | Date of Contravention | MOT EXPIRY | OTHER NOTES |
|--|----------|-----------------------|------------|------------------------|
| Cars with no MOT's contravening the School Safe Haven Zones (2010, 2011 and 2017!) Cars with no Tax contravening the School Safe Haven Zones (2021) Vehicles SORN on the road | | | | 01-03-22 Tax Expired |
| | | | | 01-03-21 Tax Expired |
| | | | | 01-09-21 Tax Expired |
| | | | 23/09/2021 | |
| | | | 31/08/2011 | 01-09-11- Tax Expired |
| | | | | 29-10-21 Tax Expired |
| | | | | SORN |
| | | | | 01-01-22 Tax Expired |
| | | | 12/09/2010 | |
| | | | 31/08/2017 | |
| | | | 11/12/2021 | |
| | | | 31/03/2022 | |
| | | | | 01-11-2021 Tax Expired |
| | | | | 31-12-2021 Tax Expired |
| | | | 17/02/2022 | |

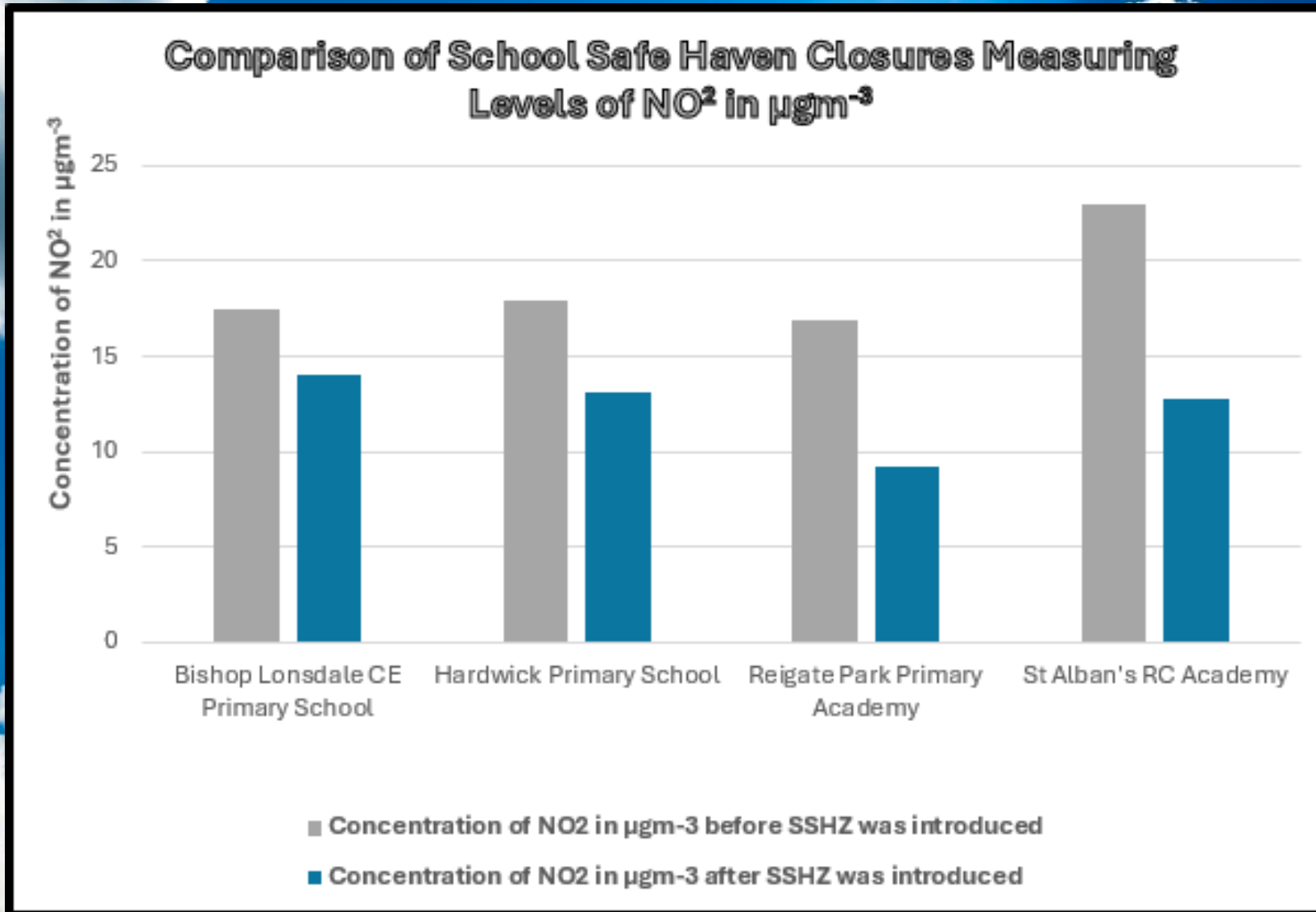


Air Quality Monitoring and Impact of School Safe Havens in Derby

Healthy Results



Derby City Council




| | | | | | | | | | |
|-----|--------|---------|--------|---------|-----|--------|---------|--------|---------|
| TDM | 729.89 | 915.51 | 185.62 | ▲25.43% | FLR | 660.27 | 745.28 | 85.01 | ▲12.88% |
| HUM | 749.73 | 924.29 | 174.56 | ▲23.28% | UVD | 155.59 | 181.57 | 25.98 | ▲16.70% |
| DMW | 833.72 | 1004.01 | 170.29 | ▲20.43% | QUV | 440.55 | 540.21 | 99.66 | ▲22.62% |
| YZJ | 903.49 | 1127.46 | 223.97 | ▲24.79% | HZT | 285.51 | 344.98 | 59.47 | ▲20.83% |
| GLY | 982.07 | 1219.39 | 237.32 | ▲24.17% | PCW | 811.44 | 1029.66 | 218.22 | ▲26.89% |
| VDA | 113.74 | 143.41 | 29.67 | ▲26.09% | AIK | 361.77 | 451.39 | 89.62 | ▲24.77% |
| UVV | 468.08 | 535.41 | 67.33 | ▲14.38% | ZJJ | 858.36 | 994.57 | 136.21 | ▲15.87% |
| HJS | 545.49 | 659.05 | 113.56 | ▲20.82% | RHJ | 894.79 | 1046.68 | 151.89 | ▲16.97% |
| EQC | 566.96 | 654.69 | 87.73 | ▲17.24% | VGV | 425.08 | 509.95 | 84.87 | ▲19.97% |

PPJ 912.63 1038
 UAO 1309.55 1655
 DAQ 1295.17 1643
 DNR 554.23 731

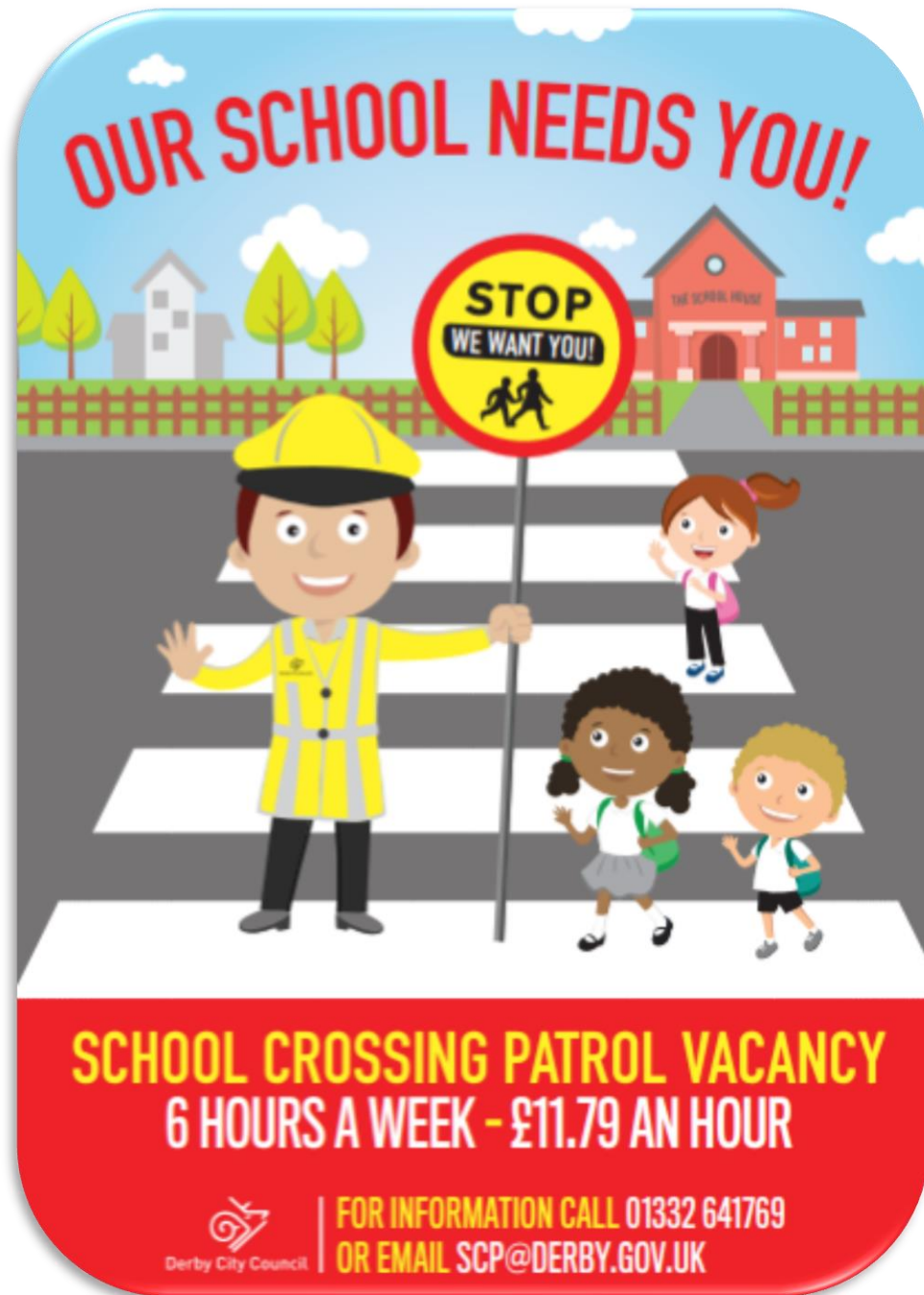
Transparency is Key

Progress and updates of the scheme along with statistics can be tracked on our website – open and transparent



cycladerby





Army of 17 SCP's
supporting
the community
funded via
the SHOS/SSHZ initiative

- ***Non-statutory service under yearly threat through budget cuts***
- ***Posts underwritten and saved through SHOS/SSHZ initiative***
- ***Active recruitment campaigns within the community***

School Safe Haven Zones



**cycle
derby**



**Turning Good
Into Great**

DfT Two Day Visit



‘Derby has a really impressive set up, and their focus on being proportionate with their approach was great because this is how these powers were meant to be used when they were introduced.’



Department
for Transport




Derby City Council

Guidance

Camera enforcement of School Streets Derby City Council

Published 19 November 2024



Department
for Transport



Active
Travel
England

Partnering for success



Derby City Council



Walsall Council



Coventry City Council



Hull
City Council

british
parking
awards
2021
WINNER

british
parking
awards
2020
WINNER



WITSA
Global Excellence
ICT Awards
FIRST PLACE WINNER

british
parking
awards
2024
FINALIST

british
parking
awards
2023
FINALIST

british
parking
awards
2022
FINALIST

ACHIEVEMENT
AWARDS 2025
THE MJ

Best Council Services Team
WINNER


2024
IPC AWARDS
FINALIST

Thank You



Derby City Council





Derby City Council