

# East Lothian

## Open Space Strategy 2026

### East Lothian's Strategic Vision for Community and Nature



Jennifer Lothian

Strategy, Policy & Development Manager  
Amenity Services, Community Wellbeing Service  
East Lothian Council



East Lothian  
Council



## Contents

- **What our Open Space Strategy is**
- **What does it aim to do?** – vision and outcomes-driven
- **Why is it important?** – link to national & local policy context
- **Our OSS findings and baseline**
- **Our key proposals and priorities**
- **Building on progress** – how we are delivering our strategy on the ground in & with our communities
- **Next steps and future goals**

# East Lothian Open Space Strategy 2026

- Sets out a **10-year strategic framework (2026–2036)** for the development, enhancement and management of parks, greenspaces, sports pitches and other open spaces across East Lothian.
- It aims to:
- **Protect and enhance existing publicly accessible open spaces.**
- **Guide the provision of high-quality new open spaces.**
- **Address climate resilience, biodiversity, health and wellbeing, and social equity.**
- **Fulfil statutory obligations under the Planning (Scotland) Act 2019 and inform the next Local Development Plan.**
- Our new strategy was **produced in-house** by ELC’s Amenity Services, with Planning Service and input from officers across Council Service Areas including the ‘Climate and Nature Emergency Group’





## East Lothian's Parks and Open Spaces

- East Lothian's parks, greenspaces, open spaces, civic spaces and sports areas are the green hearts of our communities
- Function as fundamental spaces to benefit people's health and wellbeing, to tackle climate change, and to support and enhance nature.
- Form the character and setting of our towns and villages, provide places for outdoor play, sports and physical activity, social gathering, civic events, and local food growing, in the heart of our communities, and bring economic benefits to the area through tourism.

# Our Vision & Ambition

East Lothian Council will work collaboratively with our community partners to create greener, fairer, and healthier urban environments in East Lothian, improving the climate resilience of our places, enhancing spaces and networks for nature, enabling access for all to improved, safe and welcoming parks and green spaces, while building community wealth – benefiting people and nature alike for generations to come.

The Strategy aims to deliver outcomes based around three key interconnected and overarching themes, with community engagement & involvement at every stage:



## What is Changing?

- **Stronger standards** (quantity, quality, accessibility)
- **Nature embedded in design approach**
- **Integrated green infrastructure**
- **Equity focus**

## The East Lothian Open Space Strategy includes:

- Assessment of the
  - **Quality**
  - **Quantity**, and
  - **Accessibility**

of open spaces across East Lothian's towns & villages

- **Mapping**
- **Updated Standards** for open space in East Lothian
- **Application of the open space standards** to different types of open space
- Findings from **public consultation & engagement**
- **Strategic management proposals** for open space & green infrastructure with outcomes-focused **Action Plan**
- **Guidance and expectation** for open space in **new developments**, to inform LDP2



# National Drivers & Policy Context

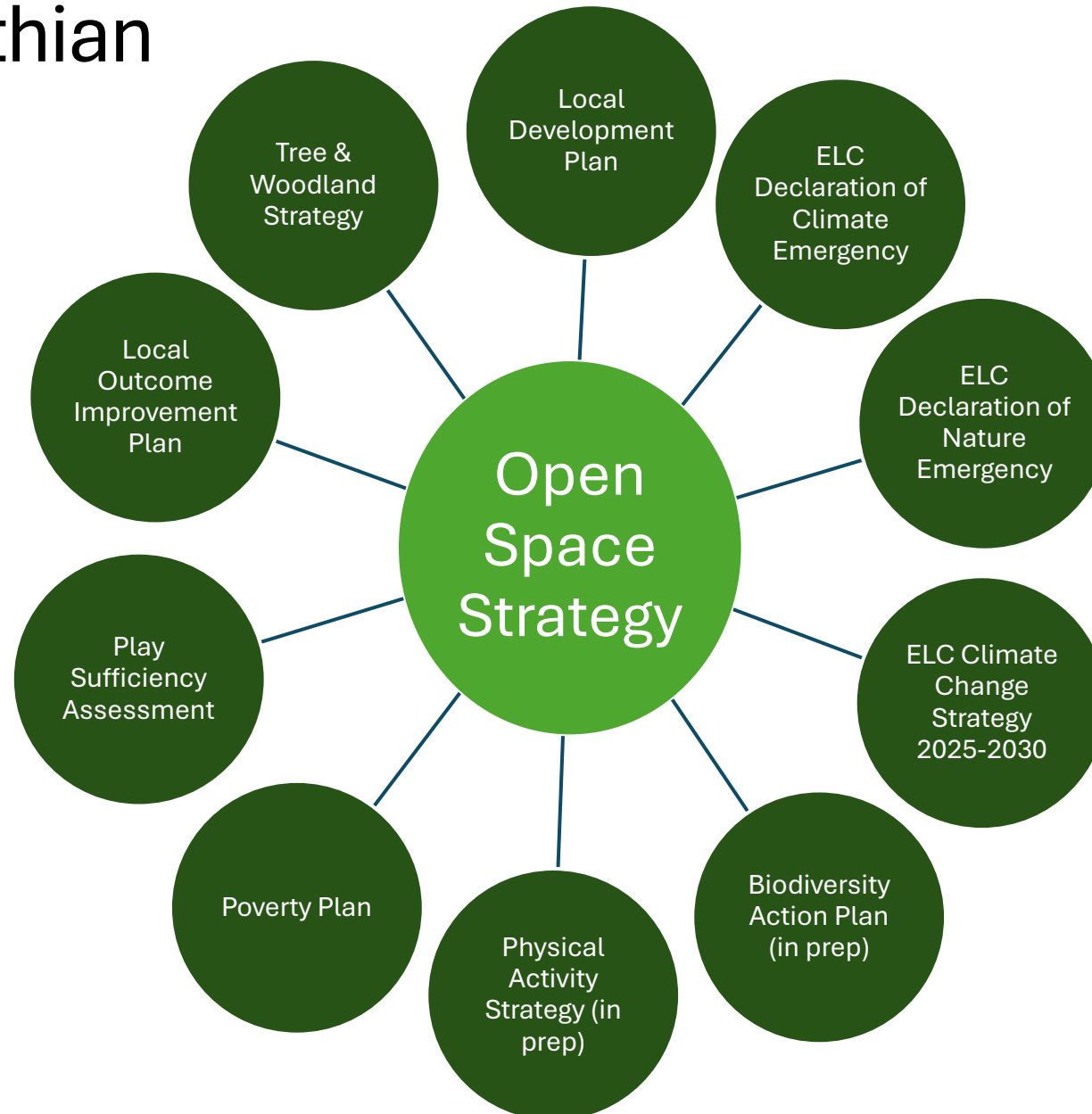
## Open Space as critical infrastructure

- Planning (Scotland) Act 2019 → requirement for an OSS
- Town and Country Planning (Development Planning) (Scotland) Regulations 2023
- National Planning Framework 4 (NPF4):
  - Climate mitigation & adaptation
  - Nature networks & biodiversity
  - 20-minute neighbourhoods
- Scottish Biodiversity Strategy to 2045
- Scotland's National Framework Physical Activity for Health → active places and spaces
- UNCRC / UNCRPD → inclusive design



**Greenspace is now recognised not just as an amenity, but as vital public health infrastructure**

# Local Alignment: Delivering Local Priorities for East Lothian



- Importance of parks, greenspaces & outdoor playspaces in tackling
  - Health, Wellbeing & Physical Activity
  - Climate Emergency – mitigation & adaptation
  - Nature Emergency – nature networks & access to nature
  - Ensuring equity so everyone benefits

# Understanding Our Baseline: Open Space Audit 2024/25

- **462 open spaces audited across East Lothian**
- Publicly accessible
- Council owned/managed and privately owned/managed
- Within and on the edge of settlements
- Sites over 0.2 hectares in size, plus other smaller urban open spaces that have important functions locally
- All sites were mapped into GIS
- Total amount of open space in the Open Space Audit: **1,869.59 hectares**





## The types of open space assessed & analysed:

- Green Networks
- Public Parks & Gardens
- Amenity Greenspace
- Civic Spaces
- Sports Areas / Sports Pitches
- Playspaces and Equipped Play Areas
- Allotments and Community Growing Spaces
- Cemeteries and Churchyards

## East Lothian Open Space Audit: Scoring criteria for quality indicators:

- Access & Community
- Attractiveness / Place Appeal
- Biodiversity
- Functionality
- Community Benefits
- Tackling Climate Change (new category added for this updated OSS)
- 48 indicators per site in total

➔ Identification of sites scoring lower

➔ Enabling targeted funding spend on these priority sites



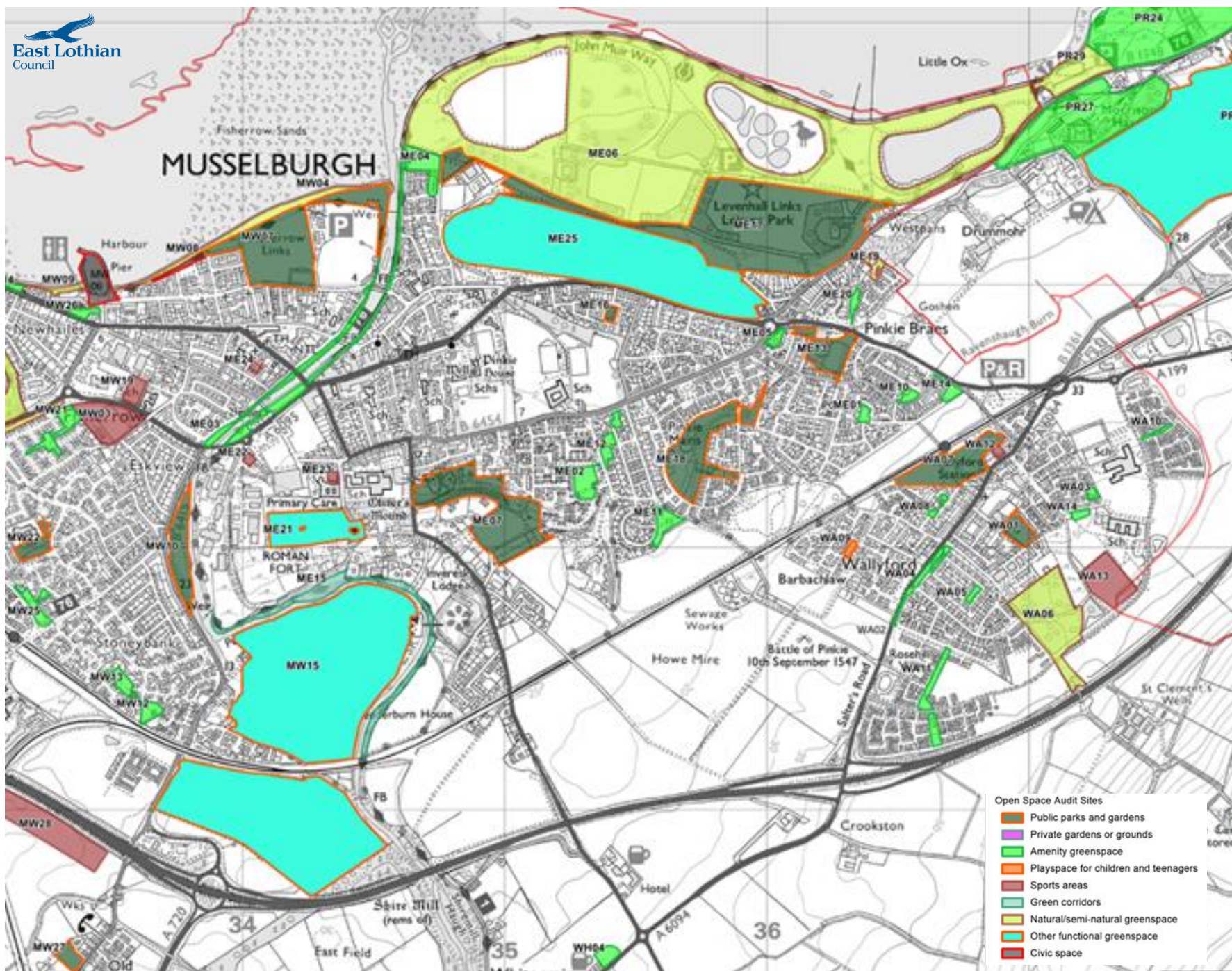
### Quality scoring for each category:

- Scores allocated of **0 to 5** (0 = 'not present' / lowest quality to 5 = highest quality)
- N/A = Not applicable to that site

### Fitness for purpose quality scoring:

Band A	Band B	Band C	Band D	Band E
Score of 75% or more	Score of 65 - 74%	Score of 55 - 64%	Score of 45 - 54%	Score of less than 45%
Excellent	Good	Fair	Poor	Failing

*Fit for purpose | Not fit for purpose*



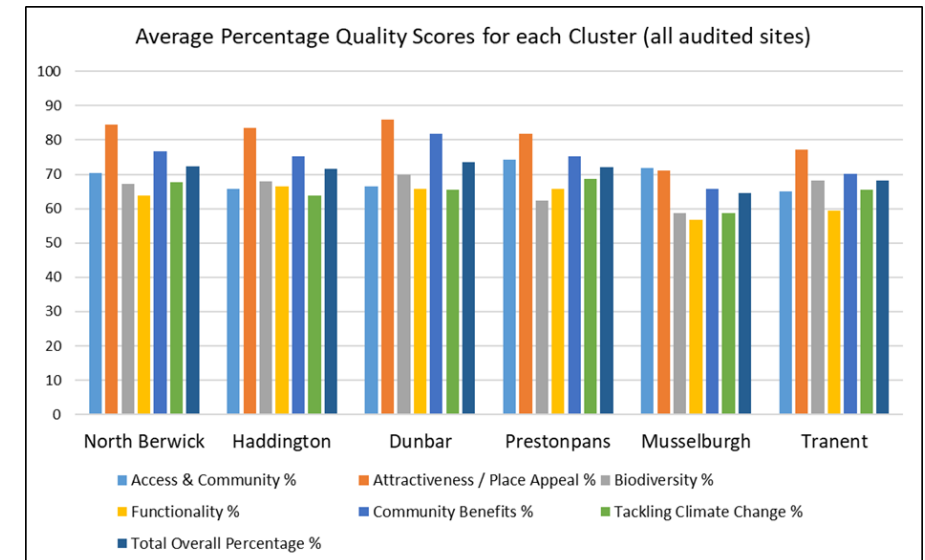
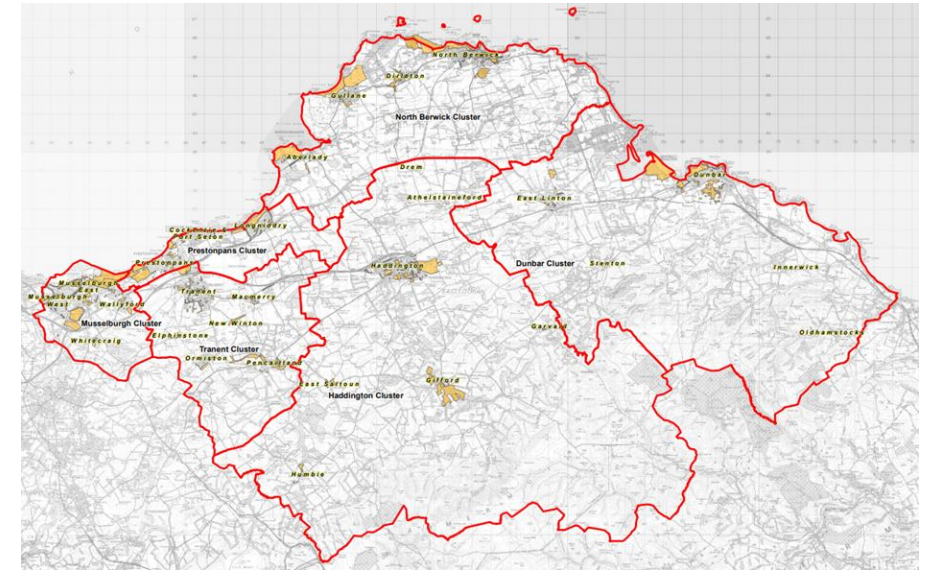
## Findings of Open Space Audit:

categorisation & mapping of all open space sites in each settlement

- Across East Lothian as a whole, there is a good range and overall **quantity** of open spaces accessible to local residents
- All Cluster Areas met the minimum open space quantity standard of **at least 60m<sup>2</sup> per household**

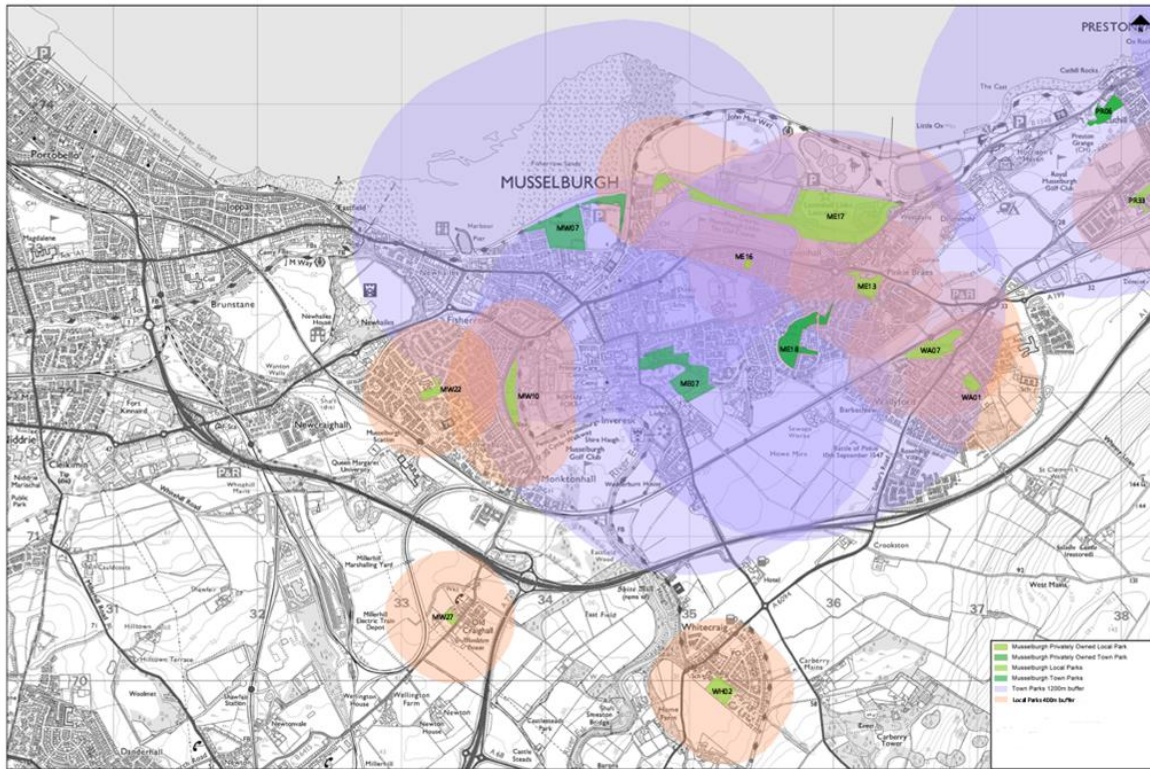
# Results of assessments: Quality of Open Space

- Across East Lothian as a whole, there are **good quality** open spaces of all types
- The open spaces in all Cluster Areas meet the average Open Space Quality Standard of 55% and above and are ‘fit for purpose’ for each Cluster Area.
- The majority of Public Parks and Gardens meet the higher ‘parks quality score standard’ of 65%.
- Most meet the **new aspirational quality standards of 60% for amenity greenspaces and 70% for parks**
- Some sites are below the quality threshold: these are the **focus for targeting improvements**
  - Biodiversity enhancements are a focus area
  - Functionality and accessibility gaps exist – particularly seating and infrastructure for a range of abilities



# Accessibility:

## Distance threshold mapping and assessment through the Audit



Parks Provision Musselburgh Cluster - Map 3a

### East Lothian Open Space Accessibility Standard:

East Lothian Council sets an **accessibility standard** for open space that seeks to ensure all communities and settlements have access to:

- Green Networks (semi-natural greenspaces, green corridors, other green space, countryside) within 300m
- Country Park (incl. non-designated country parks) within 10km
- A Town Park within 1.2km
- Local Park within 400m
- Regional Athletics facility within 36km
- Full Size Sports Pitch within 1.2km or within the Cluster Area as appropriate
- Either a Local Area of Play (LAP) within 240 metres, a Local Equipped Area of Play (LEAP) within 400 metres, or a Neighbourhood Equipped Area of Play (NEAP) within 800 metres

- Open spaces within and on the edge of settlements meet the accessibility standards across the majority of areas of East Lothian

# Public Consultation & Engagement on Draft OSS findings

## Consultation to find out:

- Local communities generally agreed with our draft findings – new open spaces added in
- What they think makes a good park or greenspace to visit and use
- If they don't visit or use parks, why not?
- Targeted engagement with representatives of specific groups – including women's groups, and ethnic minority representative groups
- Community involvement in parks & greenspaces: 33% of respondents, including our national award-winning 'In Bloom' groups
  - ▶ The responses will help us to manage our existing open spaces in future, and help our future planning of open space with our communities



# Public Priorities for Public Parks & Greenspace Improvements and Enhancements in East Lothian

Priority	Parks & Greenspace Enhancement Option
1	Nature areas (such as wildflower areas, nature trails)
2	Trees
3	Open areas of grass for multi-use, informal recreation / enjoying the outdoors
4=	Seating
4=	Good paths and access routes
6	Landscaping including shrubs, hedges, planting, flowerbeds
7=	Play equipment
7=	Local food growing areas / allotments
9	Lighting along paths
10	Signage / information panels
11	Outdoor gym / exercise equipment
12	Artwork / sculpture or other focal point



## Key Proposals & Priorities identified through our Open Space Strategy

for the development, maintenance and use of parks, open spaces and other green infrastructure in East Lothian:

all with **community input & engagement**, and as funding permits:

- Nature Networks
- Nature-based solutions
- Open areas for multi-use, informal recreation
- Improve infrastructure (seating, paths/access, etc)
- Safety
- Support community events
- Play areas, allotments & community food growing spaces
- Sustainable funding mechanisms to ensure deliverability
- Park Management Plans, co-produced with local communities



# Connectivity to the next East Lothian Local Development Plan (LDP2)

## East Lothian Open Space Strategy

- provides a strategic framework to inform **LDP2**
- contains **proposals / guiding principles**, including on
  - Minimum open space quantity and quality thresholds / requirements for new developments
  - Importance of green infrastructure connectivity
  - Phasing the delivery of open space
  - Principles / conditions for accepting off-site contributions

## The LDP2

- will contain the **detailed policies** for implementation
  - The policies in LDP2 will be informed by the Open Space Strategy



## Delivering our Open Space Strategy: Multi-functional spaces for nature and people

**Greenspace Delivery & Monitoring  
Working Group** – key delivery colleagues  
across Council Service Areas, working with  
community representatives

- Enhancing nature networks – with advice from our Biodiversity Assistant
- Targeting inequality
- Improving usability & inclusion
- Climate-adapted spaces
- New development standards – guidance for incorporating into LDP2 policies





New ponds funded by Nature Restoration Funding from Scottish Government administered by NatureScot



## Moving beyond “maintained grass” to nature-rich spaces

### Key elements:

-  Nature networks
-  Tree planting & canopy expansion
-  Habitat creation
-  Nature-based solutions
-  Multi-functional green infrastructure
- Spaces that deliver:
  - Biodiversity
  - Flood resilience
  - Health & wellbeing, recreation
  - Climate mitigation

# Delivering Nature Networks in East Lothian's Parks and Greenspaces

- Project funded in 2023 via Greenspace Scotland by the Scottish allocation of the Levelling Up Parks Fund provided to the Scottish Government by the UK Government
- 88% use East Lothian's parks and greenspaces to get outdoors and 75% use them to be close to nature.
- 81% strongly agreed that they wanted to see more nature and biodiversity enhancement in East Lothian's parks and greenspaces.

**Top 5 habitat types** that respondents wanted to see more of in East Lothian parks and greenspaces:

- **Pollinator friendly planting**
- **Naturalised longer grassland**
- **Meadows**
- **Hedgerows**
- **Tree planting**

Nature Networks delivery has been underway in East Lothian parks and greenspaces since 2023



**Nature Networks**  
East Lothian

Find out about Nature Networks' initiatives in your area at:  
**[www.eastlothian.gov.uk/nature-networks](http://www.eastlothian.gov.uk/nature-networks)**





# EAST LOTHIAN CLIMATE FOREST



**Together, we can help  
address the Climate  
& Nature Emergencies**

## Tree planting initiatives



In partnership with  
Edinburgh & Lothians  
Greenspace Trust



# Parks & Greenspace enhancement projects already underway through the Open Space Strategy

- ‘Greening the Grey’ projects delivered in ELC Housing areas:

**BEFORE:**



**AFTER:**



- **West Byres Cemetery:** planting creeping plants around gravestones to reduce grass/weed growth – Amenity Services with ELC Countryside Rangers



- Cycle Racks and other active travel improvements in parks



- **Tranent Tree Town:** funding received from the Urban Forestry Challenge Fund from Future Woodlands Scotland (2026) for a community-led partnership project to plant 3000 trees/year for 3 years across Tranent

# Next Steps and Future Goals

- **Currently developing Park Management Plans / Management Statements – with our communities**
  - Based on Audit findings and community views / input
  - Focus on:
    - Quality
    - Biodiversity
    - Access for all
- **Community co-design and co-production**
- **Monitoring & Evaluation Framework**
- **Planning & Policy – Embed into Local Development Plan (LDP2)**
- **Develop new and blended funding mechanisms - combining**
  - **Public investment**
  - **Developer contributions**
  - **Green finance and partnerships**
  - **Community benefits & Community Wealth Building**
  - **Open spaces as key economic & tourism assets**





Thank you

---

Any Questions